

Vegetation Management



Oil & Gas Resource Services Inc.	555-555-5555
2409 Freedom Place Suite 200	info@company.co
Houston, TX 77380	https://company.co

Client	Liberty Petroleum	Location	AMU D-519 HR
Program Type	Vegetation Management	Program Number	20E-01127

Arrival and General Info

Are All Pin Flags Removed from the Location?	No	Reclaim Area Fenced in, with all Fence Sections in Good Condition?	Yes
Are there any areas being Cropped at this Location?	Yes	Cropland showing Continued Impact from Previous Activities?	No

[01a] - Overall Vegetation Coverage

Weed Coverage Percentage	8
Crop Coverage Percentage	0
Non-Crop Desirable Vegetation Coverage Percentage	5
Bare Land Percentage	87

[01b] - Impacted Cropland

No Impacted Cropland Data Found

[01c] - Crops, Grasses, & Forbs (On-Site)

On-Site Vegetation Types	Grasses
--------------------------	---------

Crops	Coverage %	Grass	Coverage %	Forbs	Coverage %
No Crops Found		Smooth brome grass	5	No Forbs Found	

Vegetation Management

[01d] - Weeds (On-Site)					
On-Site Weed Types			Nuisance		
Noxious Weeds	Coverage %	Nuisance Weeds	Coverage %	Restricted Weeds	Coverage %
No Noxious Weeds Found		Kochia	8	No Restricted Weeds Found	
Vegetation Management Methods			Herbicides		
Biological Methods					
Herbicidal Methods			2,4-D, Curtail, Stinger		
Mechanical Methods					

[02] - Rocks, Trash, Equipment or Debris	
Housekeeping Item 1	
Housekeeping Item Type	Equipment
Housekeeping Item 2	
Housekeeping Item Type	Trash
Housekeeping Item 3	
Housekeeping Item Type	Equipment

[03] - Visible Surface Material in Reclaimed Area	
Visible Surface Material 1	
Visible Surface Material Type	Aggregate
Visible Surface Material 2	
Visible Surface Material Type	Gravel
Visible Surface Material 3	
Visible Surface Material Type	Topsoil/aggregate mix

[04] - Erosions & Subsidences	
No Erosion or Subsidence Data Found	

[05] - Damaged Fencing Sections	
No Damaged Fencing Section Data Found	

Vegetation Management



[06] - Pin Flag (On-Site)

Pin Flag Section 1

Please see photo log section

[07] - Departure





Is the Entire Project Complete?

Yes

Departure Signature

A handwritten signature in black ink, consisting of a stylized 'D' followed by a horizontal line.

Vegetation Management

[01a] - Overall Vegetation Coverage	[01a] - Overall Vegetation Coverage
<p data-bbox="292 346 584 378">Weed Coverage Photo</p>  <p data-bbox="113 756 760 861"> Location's Weed Coverage - Photo (1) Percentage: 8 % Viewing Direction: Northeast Desc: Southwest corner looking northeast over site. Aggregate remains in surface. 8/3/2020 5:30:59 PM Lat: 01000, Long: 709571 </p>	<p data-bbox="982 346 1274 378">Crop Coverage Photo</p>  <p data-bbox="803 756 1450 861"> Location's Crop Coverage - Photo (2) Percentage: 0 % Viewing Direction: Northwest Desc: Southwest corner looking northwest over site. Aggregate remains in surface. 8/3/2020 5:30:52 PM Lat: 01000, Long: 709571 </p>
<p data-bbox="300 934 576 966">Desirable Veg Photo</p>  <p data-bbox="113 1344 760 1449"> Location's Non-Crop Desirable Vegetation Coverage - Photo (3) Percentage: 3 % Viewing Direction: Southwest Desc: Northeast corner looking southwest over site. Aggregate remains in surface. 8/3/2020 5:31:31 PM Lat: 01000, Long: 709535 </p>	<p data-bbox="1015 934 1242 966">Bare Land Photo</p>  <p data-bbox="803 1344 1450 1449"> Location's Bare Land Coverage - Photo (4) Percentage: 87 % Viewing Direction: Southwest Desc: Northeast corner looking southwest over site. Aggregate remains in surface. 8/3/2020 5:31:28 PM Lat: 01000, Long: 709535 </p>

[01c] - Cultivated Land	[01a] - Overall Vegetation Coverage
-------------------------	-------------------------------------

Grass Photo - 1



[01d] - Weeds (On-Site) Form	[01a] - Overall Vegetation Coverage
------------------------------	-------------------------------------

Nuisance Weed Photo - 1







[02] - Rocks, Trash, Equipment or Debris	[02] - Rocks, Trash, Equipment or Debris
Hauled-off Item 1	Hauled-off Item 1
<p data-bbox="378 392 496 422">Photo - 1</p>  <p data-bbox="115 821 667 905">Equipment Hauled Off (1) Viewing Direction: North Desc: West corner site looking north. Small tractor and small excavator remain. 8/3/2020 5:56:15 PM Lat: 37.10000 Long: -79.25500</p>	<p data-bbox="1065 392 1183 422">Photo - 2</p>  <p data-bbox="802 821 1265 905">Equipment Hauled Off (2) Viewing Direction: North Desc: Northeast corner of site looking north. PVC on north edge. 8/3/2020 5:56:25 PM Lat: 37.10000 Long: -79.25500</p>
<p data-bbox="378 972 496 1001">Photo - 3</p>  <p data-bbox="115 1413 724 1497">Equipment Hauled Off (3) Viewing Direction: Northeast Desc: Northeast corner looking northeast over remaining steel on wooden decking. 8/3/2020 5:58:00 PM Lat: 37.10000 Long: -79.25500</p>	<p data-bbox="1065 972 1183 1001">Photo - 4</p>  <p data-bbox="802 1413 1308 1497">Equipment Hauled Off (4) Viewing Direction: East Desc: Northeast corner looking east over remaining steel enclosure. 8/3/2020 5:58:16 PM Lat: 37.10000 Long: -79.25340</p>

Photo - 5



Photo - 6



[02] - Rocks, Trash, Equipment or Debris

Hauled-off Item 2

Photo - 1






[02] - Rocks, Trash, Equipment or Debris

Hauled-off Item 2

Photo - 2



[02] - Rocks, Trash, Equipment or Debris	[02] - Rocks, Trash, Equipment or Debris
Hauled-off Item 3	Hauled-off Item 3
<p data-bbox="378 390 496 422">Photo - 1</p>  <p data-bbox="115 821 570 905">Equipment hauled off (1) Viewing Direction: West Desc: Northwest corner of site facing west, PVC at east edge 8/23/2020 1:02:07 PM Lat: 33.8804, Long: -109.8238</p>	<p data-bbox="1065 390 1183 422">Photo - 2</p>  <p data-bbox="802 821 1187 905">Equipment hauled off (2) Viewing Direction: South Desc: Center of site facing north, steel fence remains 8/23/2020 1:02:08 PM Lat: 33.8804, Long: -109.8238</p>
[03] - Visible Surface Material in Reclaimed Area	[01a] - Overall Vegetation Coverage
Visible Surface Material 1	
<p data-bbox="378 1081 496 1113">Photo - 1</p>  <p data-bbox="115 1514 732 1598">Aggregate Visible (1) Viewing Direction: Southeast Desc: West and looking southeast over site. Aggregate remains on surface, sparse 8/23/2020 5:40:41 PM Lat: 33.8804, Long: -109.8238</p>	

[03] - Visible Surface Material in Reclaimed Area	[01a] - Overall Vegetation Coverage
Visible Surface Material 2	

Photo - 1



[03] - Visible Surface Material in Reclaimed Area	[03] - Visible Surface Material in Reclaimed Area
Visible Surface Material 3	Visible Surface Material 3

Photo - 1



Photo - 2



[06] - Pin Flag (on-Site)		[01a] - Overall Vegetation Coverage	
Pin Flag 1			
Photo - 1			
