



Land Consultation Site Inspection

Environmental Services Inc.		555.960.1935	
2021 Liberty Place Suite 250		example@enviroserv.com	
Houston, TX 77380		https://enviroserv.com	
Client	USA Oil & Gas Co.	Location	Conquest
Program Type	Land Consultation (General)	Program Number	10-07291
[01] - Land Consultation			
Current Land Use	Agricultural	Other Land Use Description	
Landowner or Occupant consent to plough	Yes	Who will complete the ploughing?	Contractor
Who is responsible to Reseed Grass?	Landowner/Tenant	Reseed Grass Requirements	
Which Topsoil will be stripped?	Dig Site	Gate Required	No
Livestock Present in Construction Area?	Yes	Landowner Remediation From signed?	
Temporary Fencing Required?	Yes	Who is responsible for Fence Removal?	Contractor
Fencing Details	Need fencing to contain livestock	Compaction Relief Required?	Yes
Who is responsible for Compaction Relief?	Contractor	Constructin Req Comments	
Damages to be Prepaid?	No	Who will be paid for damages?	Landowner
Percent Damages allocated to Landowner		Comments on Damages	will pay for any damages
Materials Provided and Documents Signed	Agreement for Right-of-Way, Notification Package, Temporary Workspace Agreement	Site Departure Time	5/19/2021 3:33 PM
Contact's Full Name	Jesse Miles	Contact Signature Collection Method	On-Screen Signature
Inspector's Name	Administrator Administrator		
Inspector's Signature	 <small>Signature</small>	Contact's Signature	 <small>Signature</small>
Discussion Points	Issues	Commitments	Action Items
livestock	A lot of livestock	contain livestock	placing temporary fencing

Land Consultation Site Inspection

[02] - Access Vegetation & Weeds

Access Vegetation Observed		Cultivated (Annual), Hay, Native Pasture		Access Cultivated Crops		Hayland Mix, Winter Wheat		
Crop Land Irrigated?		Yes		Irrigation Method		Flood Irrigated		
Livestock within Pasture?		Yes		Items included in Pasture Land		Fencing, Cattle Guards		
Are there any Weeds observed Off-Site?		Yes						
Noxious Weeds		Coverage %	Nuisance Weeds		Coverage %	Restricted Weeds		Coverage %
No Noxious Weeds Found			No Nuisance Weeds Found			Garlic Mustard		8

[03] - Work Area Vegetation & Weeds

Work Area Type	Temporary Work Space	GWD/Tract/TWS/LDA #	99		
Device or External GPS?	My Device's GPS	Lat/Long	XX.38749115 -104.757386333333		
Access Vegetation Observed	Timber, Hay	Access Cultivated Crops			
Crop Land Irrigated?		Irrigation Method			
Livestock within Pasture?		Items included in Pasture Land			
Are there any Weeds observed Off-Site?	No				
Noxious Weeds	Coverage %	Nuisance Weeds	Coverage %	Restricted Weeds	Coverage %
No Noxious Weeds Found		No Nuisance Weeds Found		No Restricted Weeds Found	

[04] - Water Resource

Type of Water Resource	Ditch	Use of Water Resource	Livestock
Location of Water Resource	On-Access (including buffer)	Estimating in Feet or Meters?	Feet
Length of Water Resource	27 Feet	Width of Water Resource	8 Feet
Depth of Water Resource	3 Feet	Distance to ROW Boundary or Access (Off-Site only)	
Area of Water Resource in Sq Ft	216 Sq. Feet	Area of Water Resource in Sq Meters	20.07 Sq. Meters
Device or External GPS?	My Device's GPS	Lat/Long	XX.38738605 -104.75735895
Water Resources Comments	ditch used for livestock		




Land Consultation Site Inspection

[05] - Wildlife			
Type of Wildlife Observation	Tracks	Wildlife Observation Location	Off-Site
Estimating Distance in Feet or Meters (Off-Site only)	Feet	Distance to ROW Boundary or Access (Off-Site only)	16 Feet
Device or External GPS?	My Device's GPS	Lat/Long	XX.3872481674949 -104.75733490601
Wildlife Observation Comments	appear to be tracks of a small mammal		

[06] - EAI (Environmental Area of Interest)			
Selected EAI	Salvage	Adjacent Land Affected by EAI?	No
Device or External GPS?	My Device's GPS	Lat/Long	XX.3873388166667 -104.75733285

[07] - Geohazard			
Geohazard Type	Sinkhole	Geohazard Risk Level	High
Location of Geohazard	On-Right of Way (including buffer)	Estimating in Feet or Meters?	Feet
Length of Geohazard	28 Feet	Width of Geohazard	19 Feet
Depth of Geohazard	3 Feet	Distance to ROW Boundary or Access (Off-Site only)	
Area of Geohazard in Sq Ft	532 Sq. Feet	Area of Geohazard in Sq Meters	49.42 Sq. Meters
Depth of Cover Information Added?	Yes	Depth of Cover Measured or Estimated?	Estimated
Measurement/Estimation Method	Field Estimated	Depth of Cover	16 Feet
Device or External GPS?	My Device's GPS	Lat/Long	XX.3873799833333 -104.757328
Geohazard Comments	seems to be getting larger		


Land Consultation Site Inspection

[02] Access Veg & Weeds		[02] Access Veg & Weeds	
Restricted Weed Photo - 1		Access Photo - 1	
 <p>Restricted Weed - 1 Type: Garlic Mustard User: Administrator, Administrator USA Oil & Gas Co. 10-07291 (Conquest) 5/19/2021 3:40:03 PM Lat:40.387222, Long:-104.757500</p>		 <p>Photo (1) - Access Veg & Weeds Cultivated (Annual) Hay Native Pasture Facing: North (Desc: north towards fencing) User: Administrator, Administrator USA Oil & Gas Co. 10-07291 Conquest 5/19/2021 3:41:03 PM Lat:40.387500, Long:-104.757500</p>	
Access Photo - 2			
 <p>Photo (2) - Access Veg & Weeds Cultivated (Annual) Hay Native Pasture Facing: North (Desc: north towards fencing) User: Administrator, Administrator USA Oil & Gas Co. 10-07291 Conquest 5/19/2021 3:41:56 PM Lat:40.387500, Long:-104.757500</p>			

Land Consultation Site Inspection


[03] Work Area Veg & Weeds	[02] Access Veg & Weeds
----------------------------	-------------------------

Work Area Photo - 1



[04] Water Resource	[02] Access Veg & Weeds
---------------------	-------------------------

Water Resource Photo - 1



Land Consultation Site Inspection

[05] Wildlife	[02] Access Veg & Weeds
---------------	-------------------------


Wildlife Observation Photo - 1



[06] EAI (Environmental Area of Interest)	[02] Access Veg & Weeds
---	-------------------------

EAI Photo 1



[07] Geohazard	[02] Access Veg & Weeds
<p data-bbox="315 344 561 373">Geohazard Photo 1</p>  <p data-bbox="112 632 375 751">Photo 1 - Geohazard - 100m x 100m Photo 2 - South of hole - 100m x 100m Photo 3 - North of hole - 100m x 100m Photo 4 - Gas Gas 100m x 100m Photo 5 - Gas Gas 100m x 100m Photo 6 - Gas Gas 100m x 100m Photo 7 - Gas Gas 100m x 100m Photo 8 - Gas Gas 100m x 100m Photo 9 - Gas Gas 100m x 100m Photo 10 - Gas Gas 100m x 100m</p>	