

# Daily Spill Record Report

Your Logo Here

Client:	Environmental Services Ltd.	Inspection Date:	10/13/2020
Site Location Name:	4240 Liberty Trail SE	Report Run Date:	10/13/2020 7:05 PM
Client Contact Name:	Brandon Dillons	API #:	54-077-68794
Client Contact Phone #:	555.555.5555		
Unique Project ID	20E-1144-4240 Liberty Trail SE	Project Owner:	Christina Franklin
Project Reference #	2187-9586	Project Manager:	Jason Franco

## Summary of Times

Arrived at Site	10/13/2020 10:10 AM
Departed Site	10/13/2020 4:15 PM

## Field Notes

- 11:11** Discussed remediation depth and area of spill with Brandon.
- 11:14** Mostly hand digging because in vicinity of produced water pipeline.
- 12:54** Departed from site.

## Next Steps & Recommendations

- 1 Submit soil samples for lab analysis and await results.
- 2 Discuss with Brandon about removing equipment.

# Daily Spill Record Report

Your Logo Here

## Summary of Daily Soil Sampling

<b>Client Name</b>	Environmental Services Ltd.	<b>Project Owner</b>	Christina Franklin	<b>Project Start Date</b>	10/10/2020
<b>Client Contact</b>	Brandon Dillons	<b>Project Manager</b>	Jason Franco	<b>Project End Date</b>	10/13/2020
<b>Client Contact P#</b>	555.555.5555	<b>Field Supervisor</b>	Jeffrey Miller	<b>Report Run Date</b>	10/13/2020
<b>Reference Number</b>	2187-9586	<b>Unique Project ID</b>	20E-1144-4240 Liberty Trail SE	<b>API #</b>	54-077-68794
		<b>Project Site Name</b>	4240 Liberty Trail SE		

### Sample Point Data

(Logged by: Jackie James)

<b>Sample Point ID</b>	BH20 0-01 2.0'	<b>Well Top Elevation</b>	2209 ft.	<b>UTM Zone (10-19)</b>	10:00
<b>Sample Point Lat</b>	33	<b>Total Depth</b>	3	<b>Drilling Company</b>	Drilling, Inc.
<b>Sample Point Long</b>	120	<b>Depth to Water</b>	12 ft	<b>Drilling Method</b>	Direct Push

### BH20 0-01 2.0' [Logged by: Jackie James on 10/13/2020]

BH20 0-01 HZN-A	Sample Depth	Sample Type	Grab Count	VOC Method	VOC Concentration	TPH Method	TPH Concentration	EC Method	EC Conductivity	Chloride Method	Chloride Concentration
		2.0	Discreet Sample	1	PID	200 PPM	Titration	300 PPM	EC Probe	385 $\mu$ S/cm	Silver Nitrate Titration

NOTES: Surface Sampling

## Site Photos

Viewing Direction: North



Descriptive Photo - 5  
Viewing Direction: North  
Date: 07/16/2020  
Created: 07/16/2020 4:00:53 PM  
Lat: 33.331488, Long: -104.472278

Notes:

Viewing Direction: West



Descriptive Photo - 6  
Viewing Direction: West  
Date: 07/16/2020  
Created: 07/16/2020 4:15:20 PM  
Lat: 33.331488, Long: -104.472278

Notes:

Viewing Direction: Southwest



Descriptive Photo - 7  
Viewing Direction: Southwest  
Date: 07/16/2020  
Created: 07/16/2020 4:10:36 PM  
Lat: 33.331488, Long: -104.472278

Notes:




Viewing Direction: South



Descriptive Photo - 8  
Viewing Direction: South  
Date: 07/16/2020  
Created: 07/16/2020 4:11:18 PM  
Lat: 33.331488, Long: -104.472278

Notes:

## Depth Sample Photos



# Daily Spill Record Report

Your Logo Here

Daily Spill Record Signature

**Inspector:** Jackie James

**Signature:** 